




PALM BEACH COUNTY 2007 MAPPING PROJECT

1985 To 2001 Change in Mangrove Habitat



Legend

	Gain in Acres	Change
	Gain 22.91	(3.63%)
	Loss	
	No Change	

Photointerpreted from 1:10000 natural color aerial photography and 1:58000 CIR aerial photography.
 All mangrove data was stereoscopically collected using photogrammetric techniques.
 Photo Dates:
 1985 era photo dates: Spring of 1985
 2001 era photo dates: May, June and July of 2001

Gain represents a increase in mangroves.
 Loss represents a decrease in mangroves.

