




PALM BEACH COUNTY 2007 MAPPING PROJECT

2001 To 2007 Change in Mangrove Habitat



Legend		
	Gain in Acres	Change
	Gain 56.37	(8.62%)
	Loss	
	No Change	

Photointerpreted from 1:10000 and 1:4800 natural color aerial photography.
 All mangrove data was stereoscopically collected using photogrammetric techniques.
 Photo Dates:
 2001 era photo dates: May, June and July of 2001
 2007 era photo dates: June, July and August of 2007

Gain represents a increase in mangroves.
 Loss represents a decrease in mangroves.

