





PALM BEACH COUNTY 2007 MAPPING PROJECT

1985 To 2007 Change in Mangrove Habitat



Legend

| | Gain in Acres | Change |
|--|---------------|----------|
|  | Gain 79.27 | (12.56%) |
|  | Loss | |
|  | No Change | |

Photointerpreted from 1:10000, 1:4800 natural color aerial photography and 1:58000 CIR .
 All mangrove data was stereoscopically collected using photogrammetric techniques.
 Photo Dates:
 1985 era photo dates: Spring of 1985
 2007 era photo dates: June, July and August of 2007

Gain represents a increase in mangroves.
 Loss represents a decrease in mangroves.

