Water Quality Monitoring
Active Autosampler Sampling Stations

STATION INDEX

STATION	GRID	STATION	GRID
2255600	G 4	G379D	J 8
2256500	H 5	G379E	J 7
2270500	F 5	G380B	J 7
2272650	F 6	G380E	J 7
2272676	F 6	G381B	J 7
2273198	F 5	G381E	J 7
2273230	G 5	G383	J 8
2273630	G 6	G384B	J 7
2274005	F 7	G384E	J 7
2274010	F 6	G388	J 7
2274325	F 7	G389A	J 7
2274490	F 7	G389B	J 7
2274505	F 7	G390A	J 7
2275197	G 7	G390B	J 7
2275625	G 7	G393B	J 6
2275631	G 7	G396B	J 6
ACRA1	G 8	G402A	J 7
ACRA2	G 8	G402C	J 7
BC02.4TS	I 8	G406	J 6
BC04.5TN	I 7	G407	J 6
BC05.0TN	I 7	G409	J 6
BC07.0TN	I 7	G410	J 6
BC07.0TS	I 7	GORDYRD	F 8
BC07.8TS	I 7	HC00.7TS	J 8
BC09.2TN	I 7	HC04.5TN	I 8
BC10.2TN01	I 7	HC08.8TS	I 8
BC10.5TN	I 7	MC10.7TE	J 7
BC17.7TS	I 7	MC16.8TW06	I 7
BC19.2TN	I 6	MC16.8TW07	I 7
C139S1	J 5	MC18.8TE	I 7
C139S2	J 6	NR14.7TE	I 7
C139S3	I 6	NR15.5TW	I 7
C139S4	I 6	NR20.2TW	I 7
C139S6	J 6	NSIDSP01	J 9
C23S48	G 9	OC00.5TS	I 8
C24S49	F 9	OC07.5TN	I 8
C25S50	F 9	OC09.5TN09	I 8
C40VMB	G 6	OC09.5TN10	I 8
C41H78	H 6	OC09.5TN12	I 8
C41VMB	G 5	OC09.5TN14	I 8
C44S80	G 9	OC09.5TN18	I 8
DF02.1TW	J 6	OC09.6TN	I 8
EBEACH	H 8	PC17A	J 6
ENR002	I 8	S12A	L 7
ENR012	I 8	S140	K 7
ESHORE2	I 7	S154	G 6
EYIWRIN	F 7	S18C	N 8
EYIWROUT	F 7	S190	J 6
G108	J 6	S191	G 7
G136	I 6	S2	I 7
G150	I 6	S235	H 6
G207	G 6	S3	I 7
G208	G 6	S319	I 9
G248B	I 8	S331-173	M 8
G249D	I 8	S332B	M 8
G254B	I 8	S332C	M 8
G254D	I 8	S332DX	N 8
G255	I 8	S333	L 7
G259	I 8	S351	I 7
G300	I 9	S352	H 7
G301	I 8	S354	I 7
G302	I 8	S356	L 8
G303	I 8	S356-334	L 8
G305G	I 8	S361	I 9
G305N	I 8	S362	I 9
G306C	I 8	S363C	I 9
G306G	I 8	S364A	I 9
G307	I 8	S365A	I 9
G308	I 8	S365B	I 9
G309	I 8	S366B	I 9
G310	I 8	S366D	I 9
G311	I 9	S367B	I 9
G328	J 8	S367D	I 9
G328R	J 8	S368B	I 9
G329B	J 8	S368D	I 9
G330D	J 8	S369B	I 9
G331D	J 8	S369C	I 9
G332	J 8	S370A	I 9
G333C	J 8	S370C	I 9
G334	J 8	S371A	I 9
G335	J 8	S371C	I 9
G337	J 8	S372B	I 9
G337A	J 8	S372D	I 9
G341	I 8	S373A	I 9
G342A	J 6	S373B	I 9
G342B	J 6	S374A	I 9
G342C	J 6	S374C	I 9
G342D	J 6	S385	G 7
G342E	J 6	S390	F 7
G342F	J 6	S392	F 7
G343B	J 6	S4	H 6
G343C	J 6	S5A	I 9
G343F	J 6	S6	J 8
G343G	J 6	S65	D 5
G343J	J 6	S65A	E 5
G344A	J 6	S65C	F 6
G344B	J 6	S65D	F 6
G344C	J 6	S65E	G 6
G344D	J 6	S7	J 8
G344E	J 6	S71	G 6
G344F	J 6	S72	G 6
G349A	J 6	S77	H 6
G349C	J 6	S78	H 5
G352B	J 6	S79	I 3
G353A	J 6	S8	J 7
G353B	J 6	S9	K 8
G353C	J 6	S9A	K 8
G354C	J 6	SFCD5E	I 7
G368	J 8	SM00.2TW	J 6
G370	J 8	SSDDMC	I 7
G370S	J 8	USSO	J 6
G371	J 8	WP04.1TN01	I 8
G372	J 7	WP06.7TN01	I 8
G372S	J 7	WP06.7TN04	H 8
G373	J 7	WP06.7TN05	H 8
G374B	J 8	WP06.7TN06	H 8
G374E	J 8	WP07.5TN	I 8
G375B	J 8	WP09.1TN	H 8
G375E	J 8	WP12.0TN	H 8
G376B	J 8	WP12.1TS	H 8
G376E	J 8	WP15.3TS	H 8
G377B	J 8	WP15.4TN01	H 8
G377D	J 7	WP15.4TN02	H 8
G378B	J 8	WP17.9TN	H 8
G378D	J 7	WP18.4TS	H 8
G378E	J 7	WP19.3TN	H 8
G379B	J 8	WWEIR	J 6

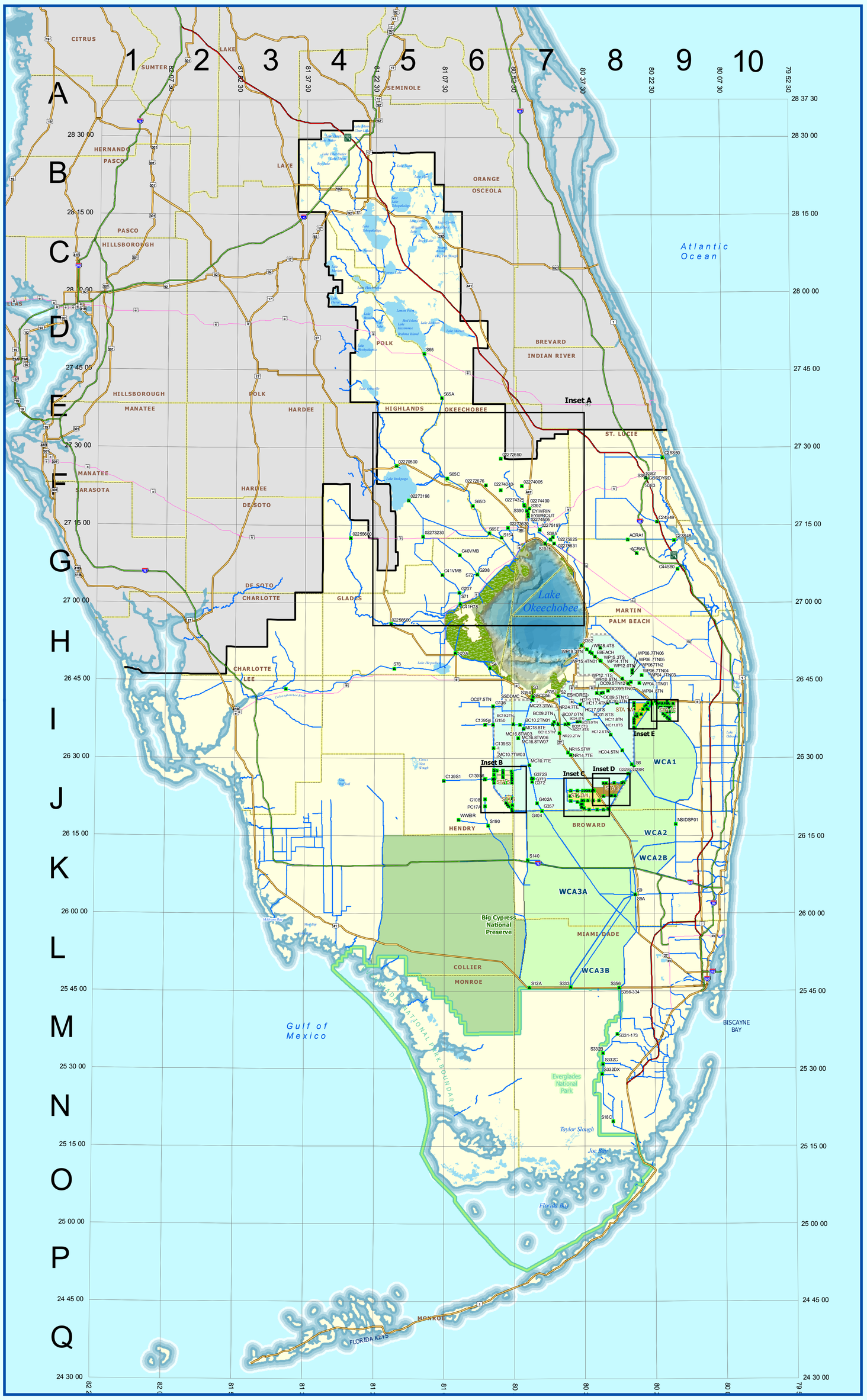

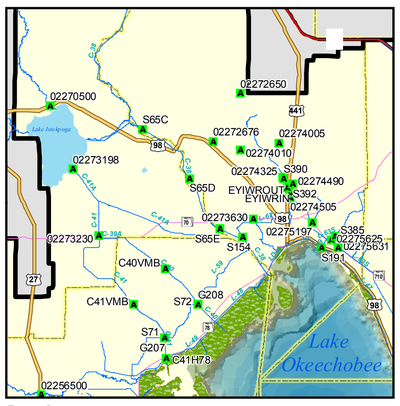

Inset A

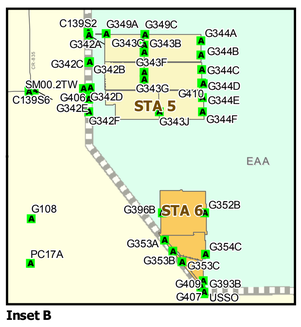

Inset B

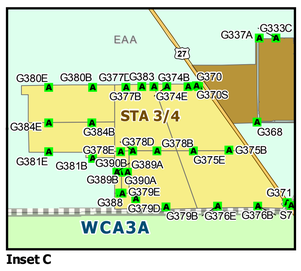

Inset C

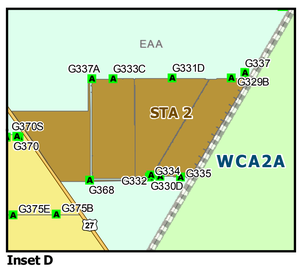

Inset D

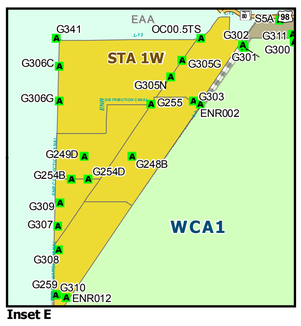

Inset E

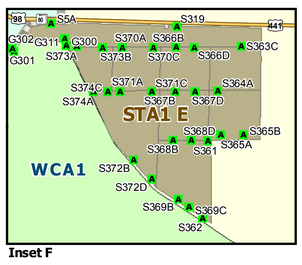

Inset F

N
W E
S

4 2 0 4 8 12 16
Miles

Projection Datum: North American 1983 HARN
Coordinate System: State Plane Florida East

Legend

A Water Quality Autosampler Sampling Location

Other Areas of Interest

- SFWMD Canals
- Interstate Hwy
- Turnpike
- U.S. Roads
- State Roads
- County Boundary
- Everglades Agricultural Area (EAA)
- Water Conservation Area (WCA)
- Everglades National Park (ENP)
- Big Cypress National Preserve (BCNP)

Stormwater Treatment Areas (STA)

STA 1E, STA 1W, STA 2, STA 3/4, STA 5, STA 6

IMPORTANT DISCLAIMER:

This map is a conceptual or planning tool only. The South Florida Water Management District does not guarantee or make any representation regarding the information contained herein. It is not self-executing or binding, and does not affect the interests of any persons or properties, including any present or future right or use of real property.

Site / Station Definitions

STATION:
A specific coordinate that indicates where data (observations, sampling or monitoring) are collected. Data are usually assigned to stations by various classifications such as stage, flow, weather, and water quality. A coordinate may have more than one station associated with it. The name given to a station has traditionally been similar to, or an exact duplicate of, the corresponding site name.

SITE:
A representative point used to designate one or more stations that are associated by proximity or project. Site level representation is to provide clarity for small scale mapping in lieu of displaying a high density of associated stations. The site location is often based on the position of a recording device, such as a remote terminal unit (RTU), or can be derived from a common sense location between the associated stations. A site should not be viewed as an area feature with specific boundaries but simply as a representative location of activity.

Please note that a coordinate may have one or more stations assigned to it. This will result in a dot with two or more labels.

Note:
Water quality monitoring autosampler sampling represent current and active locations monitored by SFWMD, other agencies and contractors
The data for water quality (autosampler) sampling are stored in the DBHYDRO corporate database.

All site coordinates are gathered using approved professional-grade GPS receivers with sub-meter accuracy.

South Florida Water Management District Boundary Location Map

South Florida Water Management District
Restoration Sciences Department
3301 Gun Club Rd
West Palm Beach, FL 33406
561-686-8800

Map Updated 03/01/2011

Map Composition by: Diane Malone, Nikki Carlson
(e-mail: dmalone@sfwmd.gov, ncarlson@sfwmd.gov)